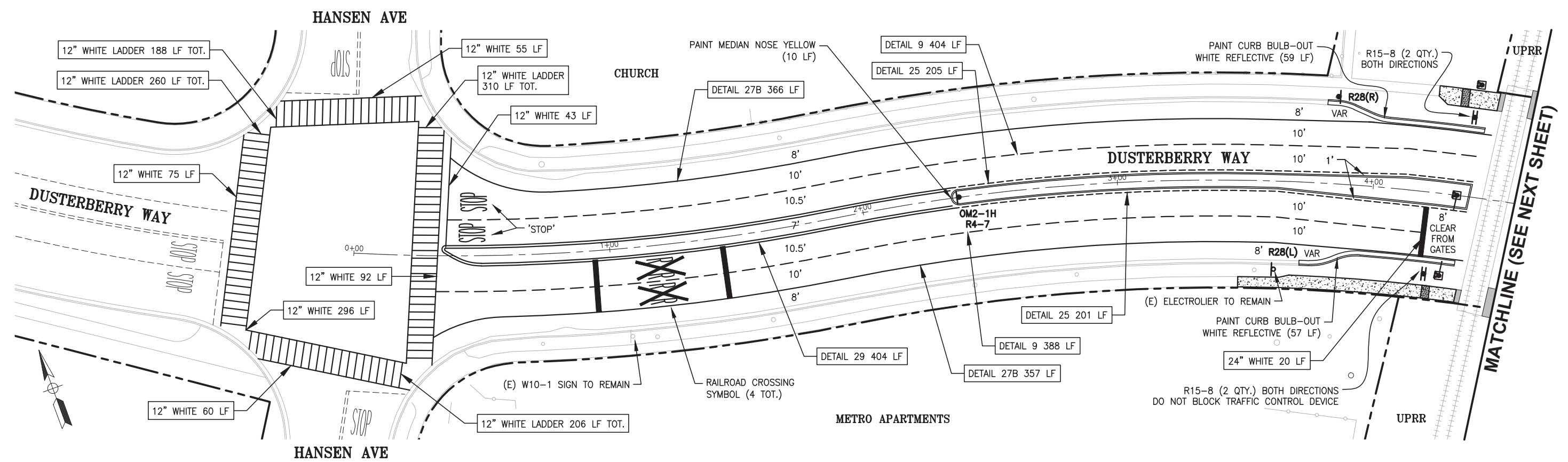


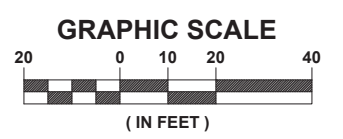
PLOT DATE: Jan 08, 2021 - 1:14pm  
 FILE: T:\1-PWC\8964 - Dusterberry - Section 130\1-DESIGN\DWG\Plan\8964\_PLAN\_06\_STRIPING.dwg




**PLAN**  
 SCALE: 1" = 20'

**SIGNING & STRIPING NOTES:**

1. THE CONTRACTOR SHALL PROVIDE FOR INGRESS AND EGRESS FOR PRIVATE PROPERTY ADJACENT TO THE WORK THROUGHOUT THE PERIOD OF CONSTRUCTION.
2. THE CONTRACTOR SHALL PROVIDE FULL PEDESTRIAN AND BICYCLE ACCESS DURING CONSTRUCTION.
3. THE CONTRACTOR SHALL PROVIDE ALL LIGHTS, SIGNS, BARRICADES, FLAGMEN OR OTHER DEVICES NECESSARY TO PROVIDE FOR PUBLIC SAFETY.
4. REFER TO OTHER SHEETS FOR ADDITIONAL NOTES AND LEGENDS PERTAINING TO SPECIFIC ITEMS OF WORK.
5. ALL EXISTING SIGNING SHOWN IS TO REMAIN, UNLESS OTHERWISE NOTED. LOCATION OF EXISTING SIGNS, STRIPING AND PAVEMENT MARKINGS ARE APPROXIMATE ONLY.
6. ALL NEW SIGNING, STRIPING AND PAVEMENT LEGENDS SHALL CONFORM TO THE LATEST PROVISIONS OF THE CALIFORNIA MUTCD AND STANDARD PLANS, AND THE CITY OF FREMONT STANDARD DETAILS.
7. ANY EXISTING STRIPING CONFLICTING WITH THE FINAL STRIPING SHALL BE REMOVED BY SANDBLASTING.
8. ALL TRAFFIC STRIPES, LINES AND SIGN POSITIONS SHALL BE APPROVED BY THE ENGINEER PRIOR TO INSTALLATION.
9. DIRECTIONAL ARROWS SHALL BE INSTALLED 10' PRECEEDING THE LIMIT LINES.
10. ALL NEW STRIPING AND PAVEMENT MARKINGS SHALL BE THERMOPLASTIC WITH HIGH NIGHT TIME VISIBILITY.
11. THE QUANTITIES OF THE NEW STRIPING SHOWN ARE APPROXIMATE.



No.	DATE	REVISION	BY	APPD
△				
△				
△				
△				



**CITY OF Fremont**  
 APPROVED - PRINCIPAL ENGINEER

**DUSTERBERRY WAY SAFETY IMPROVEMENT PROJECT**  
**SIGNING & STRIPING PLAN**  
**PUBLIC WORKS DEPARTMENT**

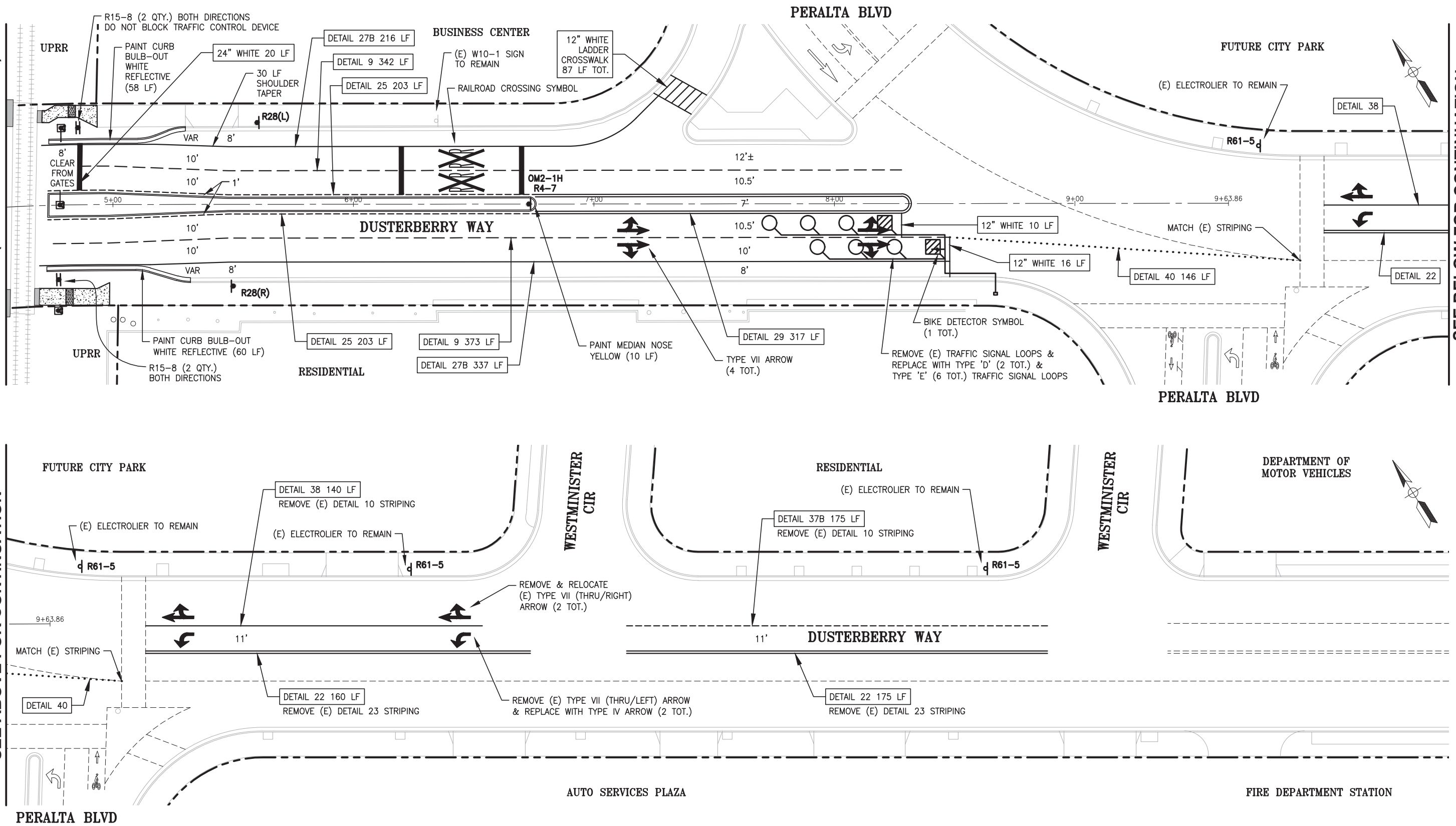
CITY PROJECT: PWC 8964		SCALE: AS SHOWN	DRAWING: <b>TR1</b> SHEET X OF XX
FEDERAL PROJECT: STPLR-7500 (257)		0  -----  1" NOTE: VERIFY SCALE. BAR IS ONE INCH ON ORIGINAL DRAWING. ADJUST SCALES ACCORDINGLY IF BAR IS NOT ONE INCH.	
DESIGNED BY: JA	CHECKED BY: JS		
DRAWN BY: JA	DATE: MM / 2020		

PLOT DATE: Jan 08, 2021 - 1:14pm FILE: T:\1-PWC\8964 - Dusterberry Section 130\1-DESIGN\DWG\Plan\8964\_PLAN\_06\_STRIPING.dwg

MATCHLINE (SEE PREVIOUS SHEET)

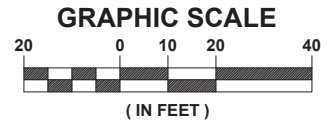
SEE BELOW FOR CONTINUATION

SEE ABOVE FOR CONTINUATION



**PLAN**

SCALE: 1" = 20'



No.	DATE	REVISION	BY	APPD



DUSTERBERRY WAY SAFETY IMPROVEMENT PROJECT

**SIGNING & STRIPING PLAN**  
**PUBLIC WORKS DEPARTMENT**

APPROVED - PRINCIPAL ENGINEER

DATE

RECOMMENDED - PROJECT MANAGER

DATE

CITY PROJECT: PWC 8964  
FEDERAL PROJECT: STPLR-7500 (257)  
DESIGNED BY: JA  
CHECKED BY: JS  
DRAWN BY: JA  
DATE: MM / 2020

SCALE: AS SHOWN  
0 1" 1"  
NOTE: VERIFY SCALE. BAR IS ONE INCH ON ORIGINAL DRAWING. ADJUST SCALES ACCORDINGLY IF BAR IS NOT ONE INCH.

DRAWING: **TR2**  
SHEET X OF XX