


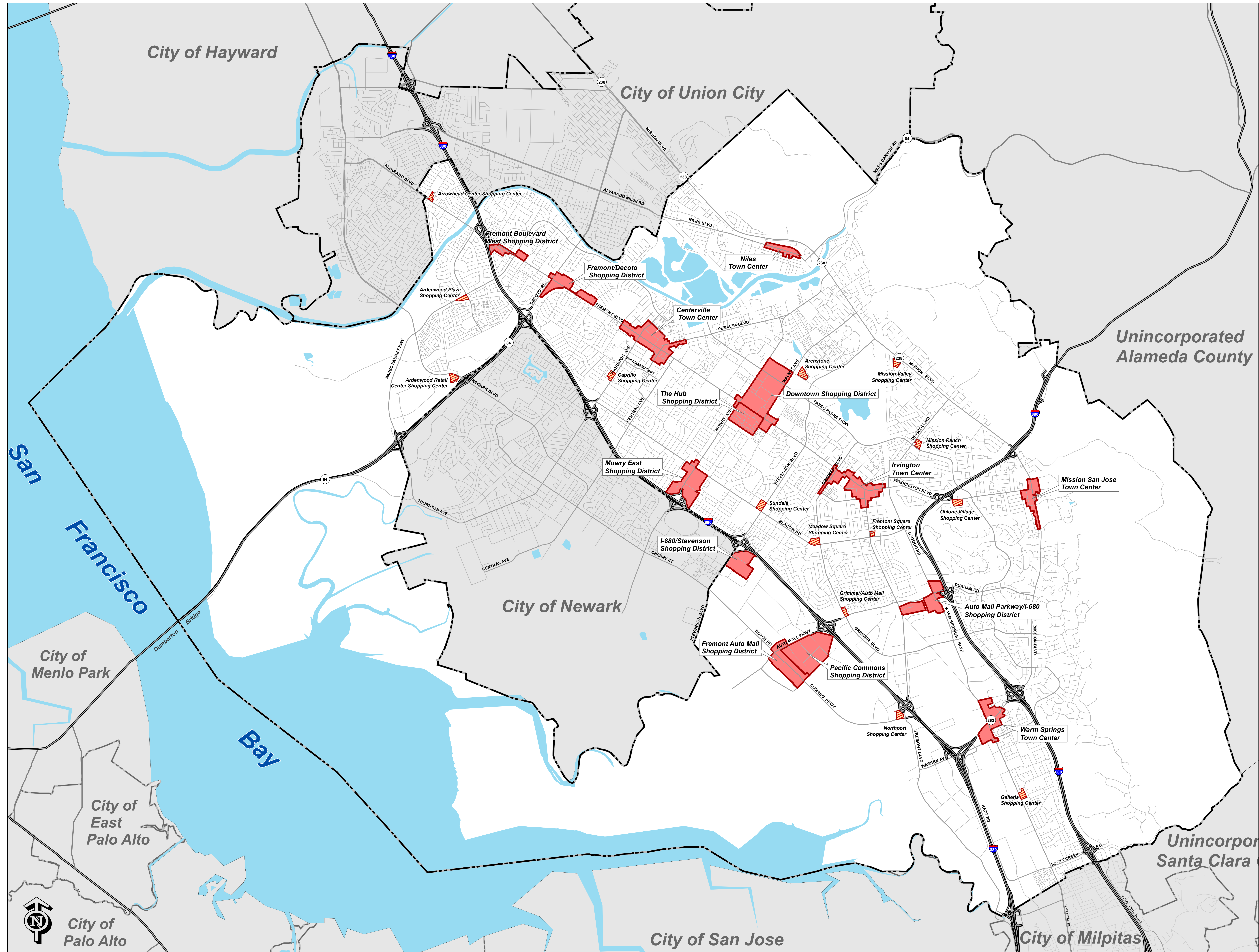


# General Plan

## Economic Development


### Shopping Districts and Centers

- City Boundary**
-  City Boundary
- Shopping Districts and Centers**
-  District or Town Center
-  Center



The information conveyed on this map is dynamic and may have changed after this map was printed. Please consult the Planning Division or other appropriate agency for the most recent information or status.

Users should verify designations, policies, regulations, and restrictions before making project commitments.










# General Plan

## Economic Development

### Industrial and Innovation Center Lands

- City Boundary**
-  City Boundary
- Land Use Class - Subclass**
-  Industrial- Tech
  -  Industrial- Service
  -  Industrial- General
  -  Innovation Center

The information conveyed on this map is dynamic and may have changed after this map was printed. Please consult the Planning Division or other appropriate agency for the most recent information or status.

Users should verify designations, policies, regulations, and restrictions before making project commitments.

