






General Plan

Parks and Recreation

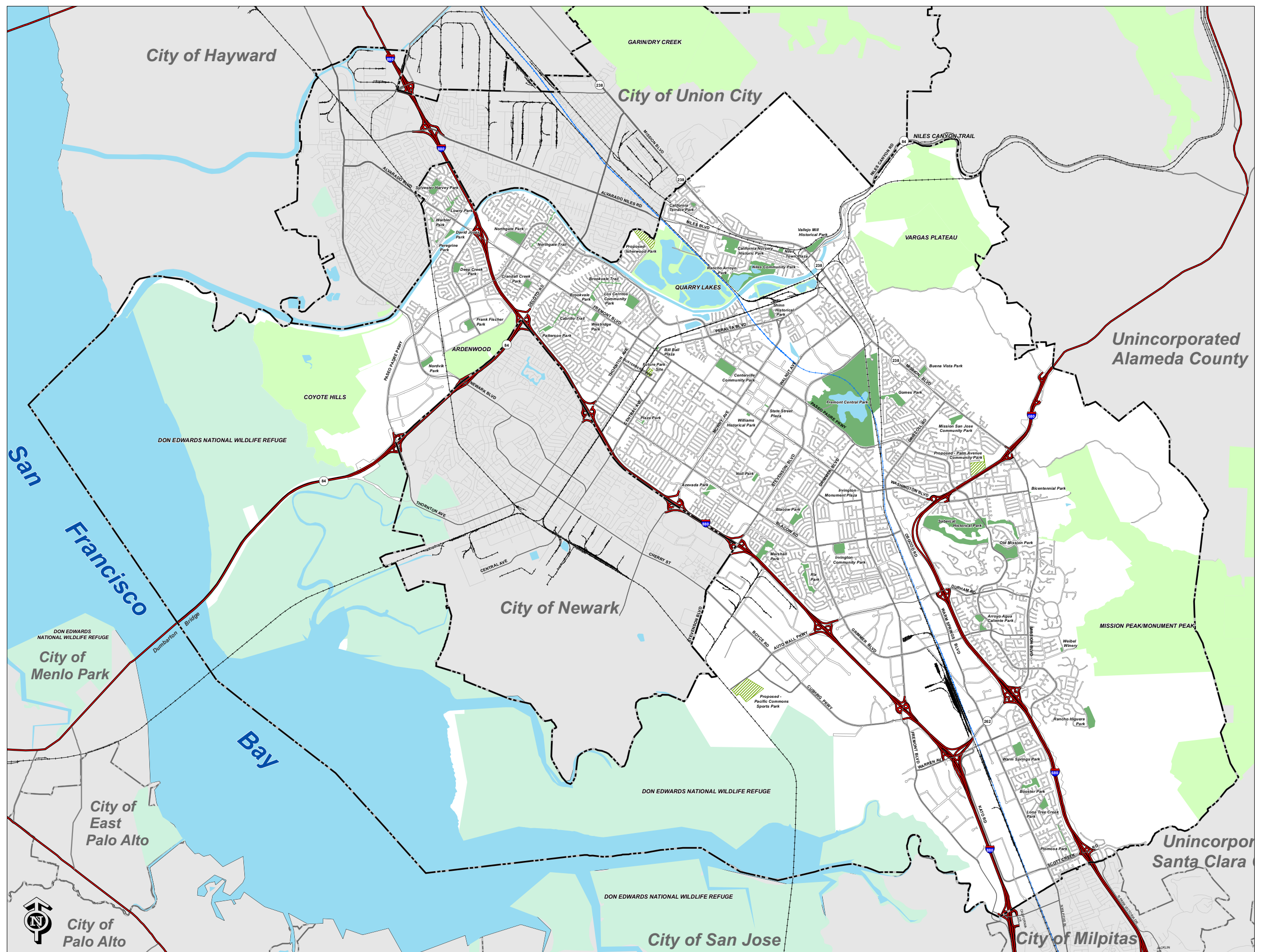
City and Regional Parks

-  City Boundary
-  City Park
-  Future City Park Site
-  East Bay Regional Park District
-  Don Edwards National Wildlife Refuge

City Park	Address	Street	Acres
Arroyo Agua Caliente Park		GARDENIA WAY	8.63
Azevada Park	39450	ROYAL PALM DR	5.42
Bicentennial Park	43314	MISSION BLVD	0.24
Bill Ball Plaza	37292	FREMONT BLVD	0.61
Blacova Park	40404	SUNDALE DR	9.83
Booster Park		GABLE DR	8.17
Brookvale Park		NICOLET AVE	2.34
Brookvale Trail		FROM BROOKVALE PARK TO ISHERWOOD	4.56
Buena Vista Park		MACINTOSH & MISSION BLVD	6.32
Cabrillo Trail		CABRILLO DR & CADIZ DR	6.31
California Nursery	36501	NILES BLVD	19.84
California Terrace Park		TERRACE & STONEBRIDGE	1.67
Centerville Community Park	3375	COUNTRY LN	19.54
Crandall Creek Park		BLACKSTONE WAY & PECOS AVE	4.97
David Jones Park		LOWRY RD & LARK WAY	3.91
Deep Creek Park		DEEP CREEK & MCBETH	6.10
Frank Fischer Park		DEEP CREEK & MAYBIRD CIR	7.25
Fremont Central Park		PASEO PADRE & STEVENSON	406.51
Future Park Site (Dusterberry Way)	37510	DUSTERBERRY WAY	3.62
Gomes Park	827	LEMOIS LN	14.31
Irvington Community Park	41885	BLACOW RD	11.08
Irvington Plaza		FREMONT BLVD & BAY ST	0.08
Isherwood Park (proposed)		ISHERWOOD WAY	18.46
Loma Tree Creek Park	500	STARLITE WAY	6.41
Los Cominos Community Park	3377	ALDER AVE	12.88
Lowry Park		GREAT SALT LAKE DR & LAKE MEAD DR	5.06
Marshall Park	5301	CURTIS DR	13.28
Mission San Jose Community Park	41403	MISSION BLVD	7.21
Niles Community Park	470	SCHOOL ST	65.70
Niles Town Plaza	37592	NILES BLVD	1.62
Noll Park		LOGAN DR & WHEELER DR	2.79
Nordvik Park		COMMERCE & ARDENWOOD	7.83
Nordvik Park	34501	ROWLAND DR	16.04
Northgate Trail		CHAUGER & STERNE PL	5.63
Old Mission Park		PASEO PADRE & PINE ST	26.77
Pacific Commons Sports Park (proposed)	6900	AUTO MALL PKWY	40.27
Palm Avenue Community Park (proposed)	42410	PALM AVE	16.67
Patterson Park	35475	CABRILLO DR	3.86
Pennine Park		PEREGRINE DR & MOCKINGBIRD	0.32
Plaza Park	37771	MADERA CT	1.09
Plomosa Park		PLOMOSA RD	3.85
Rancho Arroyo Park		MONTECITO DR & POSADO WAY	4.46
Rancho Higuera Park	37300	RANCHO HIGUERA	14.25
Riv Park	43100	ISLE ROYAL ST	10.70
Sabercat Historical Park		SABERCAT RD	115.14
Shinn Historical Park	1251	PERALTA BLVD	3.99
State Street Plaza		STATE ST & BEACON AVE	1.08
Surry Park		SURRY PL (NORTH END)	0.15
Sylvester P Harvey Park		GRAND LAKE DR	11.65
Vallejo Mill Historical Park	3590	MISSION BLVD & NILES CANYON RD	10.70
Warbler Park		WARBLER LOOP & FALCON	1.19
Warm Springs Park	47300	FERNALD ST	11.66
Weibel Winery		STANFORD AVE AND VINEYARD AVE	1.38
Westridge Park	36025	FREMONT BLVD	3.91
Williams Historical Park	39169	FREMONT BLVD	0.89
City Total			998.22
EBRPD Parks			
Coyote Hills	(within Fremont)		1,037.01
Mission Peak/Monument Peak	(within Fremont)		3,033.66
Quarry Lakes	(within Fremont)		552.68
Vargas Plateau	(within Fremont)		1,057.14
National Wildlife Refuge			
Don Edwards NWR	(within Fremont)		14,348.97

The information conveyed on this map is dynamic and may have changed after this map was printed. Please consult the Planning Division or other appropriate agency for the most recent information or status.

Users should verify designations, policies, regulations, and restrictions before making project commitments.





Community Development Department- Planning Division
 39550 Liberty Street, P.O. Box 5006
 Fremont, California 94537-5006
 www.fremont.gov/planning

General Plan Parks and Recreation Recreational Trails

- City Boundary
- Recreational Trails - existing and planned
- Alameda Creek Trail (EBRPD)
- Bay Area Ridge Trail
- Bay Trail
- UPRR Rail Trail

Note: Trails in Hills Subject to acquisition and completion.

Data sources: City of Fremont Bicycle and Pedestrian Master Plans, Trail maps, 2009 aerial photography, the Association of Bay Area Governments, and the Metropolitan Transportation Commission.

This diagram indicates existing and proposed recreational trails in Fremont. Recreational trails are considered off-road Class 1 facilities for biking, walking, or jogging. In some cases, use by equestrians may also be allowed. These trails include regional facilities such as the Alameda Creek Trail, the Bay Trail, the Ridge Trail, and the proposed Union Pacific Corridor Trail. It also includes existing and proposed trails in the Hill Area which are typically managed by the East Bay Regional Park District. This diagram is conceptual in nature and intends to indicate general trail locations in the City for existing use and future dedication and improvement.

The information conveyed on this map is dynamic and may have changed after this map was printed. Please consult the Planning Division or other appropriate agency for the most recent information or status.

Users should verify designations, policies, regulations, and restrictions before making project commitments.

