


General Plan

Public Facilities

City Buildings

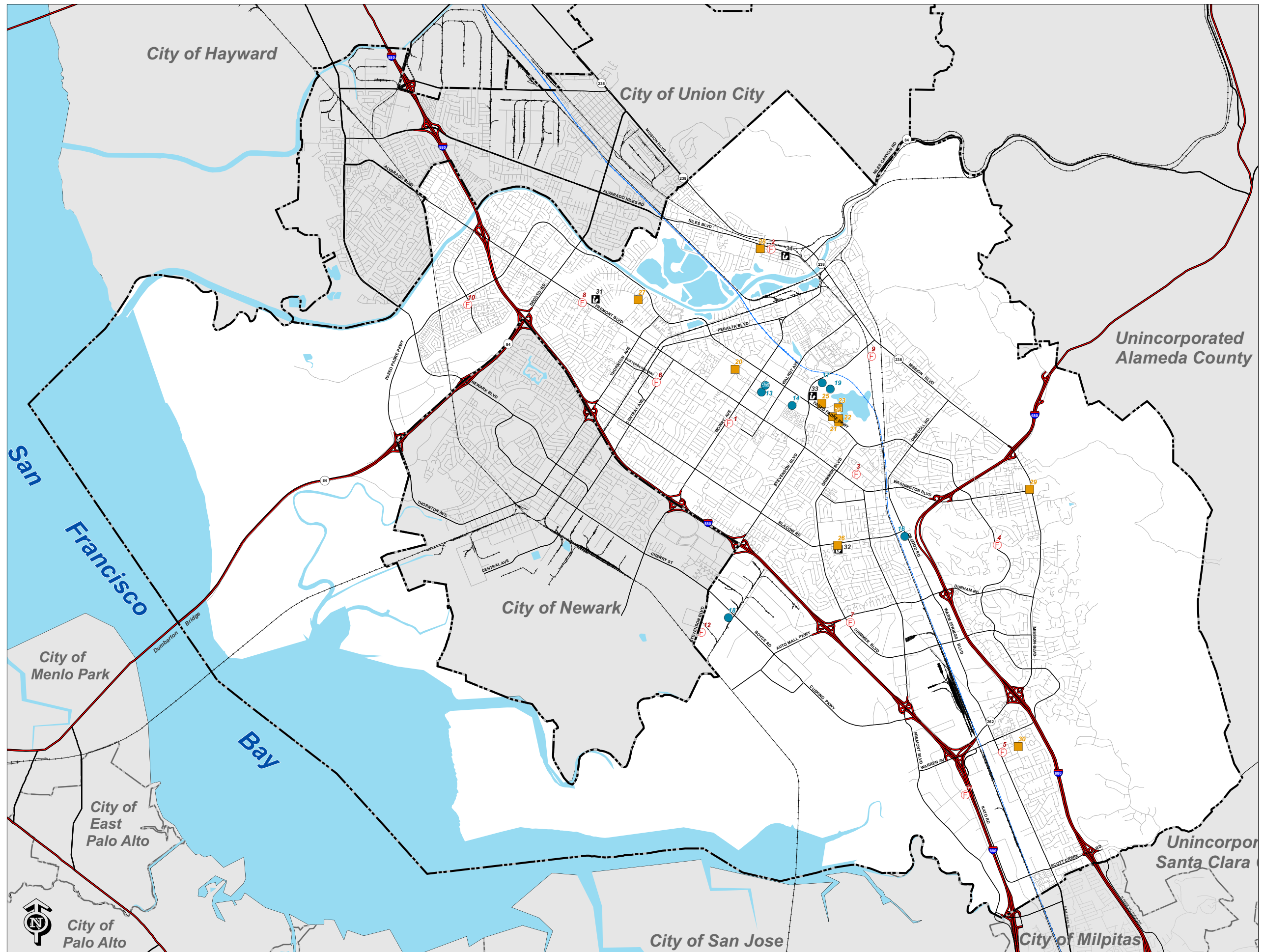

-  City Boundary
-  Fire Station
-  City Buildings
-  Community Centers
-  Libraries

Map ID	Site	Address
1	Fire Station 1	4200 Mowry Ave
2	Fire Station 2	37299 Niles Blvd
3	Fire Station 3	40700 Chapel Way
4	Fire Station 4	1000 Pine St
5	Fire Station 5	55 Hackamore Ln
6	Fire Station 6	4355 Central Ave
7	Fire Station 7	43600 S Grimmer Blvd
8	Fire Station 8	35659 Fremont Blvd
9	Fire Station 9	39609 Stevenson Pl
10	Fire Station 10	5001 Deep Creek Rd
11	Fire Station 11	47200 Lakeview Blvd
12	Public Safety Training Center	7200 Stevenson Blvd
13	City Hall/Council Chambers	3300 Capitol Ave
14	Fremont Development Services Center	39550 Liberty St
15	Fremont Family Resource Center	39155 Liberty St
16	Fremont Maintenance Center	42551 Osgood Rd
17	Fremont Police Department	2000 Stevenson Blvd
18	Fremont Recycling and Transfer Station	41149 Boyce Rd
19	Tri-City Animal Shelter	1950 Stevenson Blvd
20	Centerville Community Center	3355 Country Dr
21	Central Park Community Center	40204 Paseo Padre Pkwy
22	Central Park Performance Pavilion	40204 Paseo Padre Pkwy
23	Central Park Visitor's Center	40010 Paseo Padre Pkwy
24	Fremont Senior Center	40086 Paseo Padre Pkwy
25	Fremont Teen Center	39770 Paseo Padre Pkwy
26	Irvington Community Center	41885 Blacow Rd
27	Los Cerritos Community Center	3377 Alder Ave
28	Niles Veteran's Memorial Building	37154 Second St
29	Olive Hyde Program Center	123 Washington Blvd
30	Warm Springs Community Center	47300 Fernald St
31	Centerville Library	3801 Nicolet Ave
32	Irvington Library	41825 Greenpark Dr
33	Main Library	2400 Stevenson Blvd
34	Niles Reading Center	150 I St

This diagram illustrates Fire Stations, Public Facilities, Community Centers, and Libraries within the City of Fremont.

The information conveyed on this map is dynamic and may have changed after this map was printed. Please consult the Planning Division or other appropriate agency for the most recent information or status.






Users should verify designations, policies, regulations, and restrictions before making project commitments.



General Plan

Public Facilities

Public School Sites and Facilities

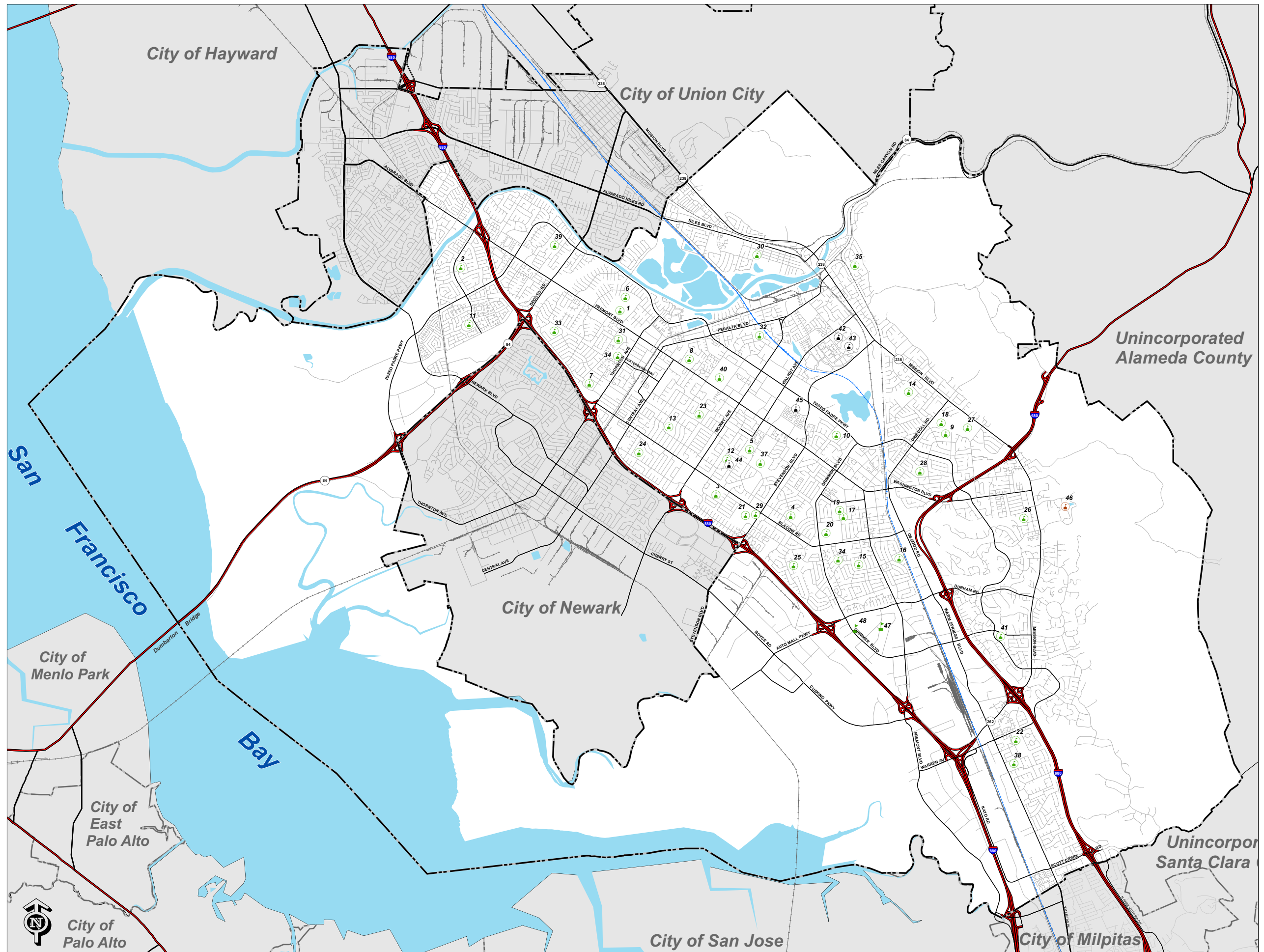

-  City Boundary
-  Public School- FUSD
-  FUSD Facility
-  Public School- Charter
-  Public College

Map ID	Site	Address	Classification
1	American High	36300 Fremont Blvd	Public School- FUSD
2	Ardenwood Elementary	33955 Emilia Ln	Public School- FUSD
3	Azeveda (Joseph) Elementary	39450 Royal Palm Dr	Public School- FUSD
4	Blaow (John) Elementary	40404 Sundale Dr	Public School- FUSD
5	Brier Elementary	39201 Sundale Dr	Public School- FUSD
6	Brookvale Elementary	3400 Nicolet Ave	Public School- FUSD
7	Cabrillo Elementary	36700 San Pedro Dr	Public School- FUSD
8	Centerville Junior High	37720 Fremont Blvd	Public School- FUSD
9	Chadbourne (Joshua) Elementary	801 Plymouth Ave	Public School- FUSD
10	Durham (J. Haley) Elementary	40292 Leslie St	Public School- FUSD
11	Forest Park Elementary	34400 Maybird Cir	Public School- FUSD
12	Fremont Adult School	4700 Calveras Ave	Public School- FUSD
13	Glenmoor Elementary	4620 Mattos Dr	Public School- FUSD
14	Gomes (John M.) Elementary	555 Lemos Ln	Public School- FUSD
15	Green (Harvey) Elementary	42875 Gatewood St	Public School- FUSD
16	Grimmer (E. M.) Elementary	43030 Newport Dr	Public School- FUSD
17	Hirsch (O. N.) Elementary	41399 Chapel Way	Public School- FUSD
18	Hopkins (William) Junior High	600 Driscoll Rd	Public School- FUSD
19	Hornor (John M.) Junior High	41365 Chapel Way	Public School- FUSD
20	Irvington High	41800 Blacow Rd	Public School- FUSD
21	Kennedy (John F.) High	39999 Blacow Rd	Public School- FUSD
22	Leitch (James) Elementary	47100 Fernald St	Public School- FUSD
23	Maloney (Tom) Elementary	38700 Logan Dr	Public School- FUSD
24	Mattos (John G.) Elementary	37944 Farwell Dr	Public School- FUSD
25	Millard (Steven) Elementary	5200 Valpey Park Ave	Public School- FUSD
26	Mission San Jose Elementary	43545 Bryant St	Public School- FUSD
27	Mission San Jose High	41717 Palm Ave	Public School- FUSD
28	Mission Valley Elementary	41700 Denise St	Public School- FUSD
29	Mission Valley ROP	50119 Stevenson Blvd	Public School- FUSD
30	Niles Elementary	37141 2nd St	Public School- FUSD
31	Oliveira Elementary	4180 Alder Ave	Public School- FUSD
32	Parkmont Elementary	2601 Parkside Dr	Public School- FUSD
33	Patterson Elementary	35521 Caballo Dr	Public School- FUSD
34	Robertson High (Cont.) Vista Alt	4455 Seneca Park Ave	Public School- FUSD
35	Thornton Junior High	4357 Thornton Ave	Public School- FUSD
36	Vallejo Mill Elementary	38569 Canyon Heights Dr	Public School- FUSD
37	Walters (G. M.) Junior High	39600 Logan Dr	Public School- FUSD
38	Warm Springs Elementary	47370 Warm Springs Blvd	Public School- FUSD
39	Warwick Elementary	3375 Warwick Rd	Public School- FUSD
40	Washington High	39442 Fremont Blvd	Public School- FUSD
41	Weibel (Fred E.) Elementary	45135 S Grimmer Blvd	Public School- FUSD
42	Calif School for the Blind	500 Walnut Ave	Public School- Charter
43	Calif School for the Deaf	39350 Gallaudet Dr	Public School- Charter
44	Circle of Independent Learning	4700 Calveras Ave	Public School- Charter
45	FAME Public Charter (closed 6/2015)	3300 Kearney St	Public School- Charter
46	Ohlone College	43600 Mission Blvd	Public College
47	FUSD Administration Building	4210 Technology Dr	FUSD Facility
48	FUSD Maintenance Facility	43772 S Grimmer Blvd	FUSD Facility

This diagram illustrates existing Public School sites and facilities within the City of Fremont.

The information conveyed on this map is dynamic and may have changed after this map was printed. Please consult the Planning Division or other appropriate agency for the most recent information or status.

Users should verify designations, policies, regulations, and restrictions before making project commitments.








General Plan

Public Facilities

ACFC/WCD

Management Zones and Drainage Channels

-  City Boundaries
-  ACFC/WCD Flood Control Zone Boundary
- Channel Type**
-  Closed Conduit
-  Concrete or Earth Channel
-  Natural or Improved Creek or Spillway

Alameda County Flood Control & Water Conservation District (ACFC/WCD) Flood Control Management Zones and Drainage Channels are shown on this diagram.

Zone 5 Hydrology

Watersheds stretch from the Fremont and Hayward hills to the shoreline of San Francisco Bay in Zone 5, one of the District's largest zones. In the rainy season, stormwater travels down from the hills through the creeks, as well as through almost 50 miles of closed conduit and over 6 miles of concrete channel.

Zone 6 Hydrology

Waterways flow from the foothills of Mission Peak, Mt. Alison, and Monument Peak above Fremont down toward the city. Within Fremont, stormwater reaches San Francisco Bay by flowing through a series of pipelines and earthen and concrete channels to either Mowry Slough or Coyote Creek, which form the border between Alameda and Santa Clara Counties.

Sources: ACFC/WCD, Alameda County Public Works Agency, Alameda County LAFCO Municipal Service Review- 2005.

The information conveyed on this map is dynamic and may have changed after this map was printed. Please consult the Planning Division or other appropriate agency for the most recent information or status.

Users should verify designations, policies, regulations, and restrictions before making project commitments.

