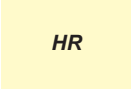











# General Plan Land Use Legend




## Residential Land Use Categories

	<b>HR</b> HR - Hillside: <2.3 or < 8.7* <i>* - Where previously subdivided</i>
	<b>LOW</b> LOW - Low 2.3 - 8.7
	<b>LM</b> LM - Low-Medium: 8.8 - 14.5
	<b>MED</b> MED - Medium: 14.6 - 29.9
	<b>URB</b> URB - Urban: 30 - 70+







## Commercial Land Use Categories

	<b>CC</b> CC - City Center
	<b>TC</b> TC - Town Center
	<b>G</b> G - General
	<b>REG</b> REG - Regional
	<b>MU</b> MU - Mixed Use



## Industrial Land Use Categories

	<b>S</b> S - Service
	<b>T</b> T - Tech
	<b>G</b> G - General


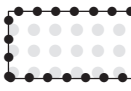


## Open Space Land Use Categories

	<b>PK</b> PK - City Park
	<b>HF</b> RCP - Resource Conservation/Public
	<b>PVT</b> PVT - Private
	<b>G</b> G - General
	<b>HF</b> HF - Hill Face
	<b>HL</b> HL - Hill (beyond Ridgeline)
	<b>HS</b> HS - Hillside (Measure A)













## Other Land Use Categories

	<b>CTR</b> Innovation Center
	<b>PF</b> Public Facility






## Other Land Use Overlays

	Transit Oriented Development Overlay
	Study Area for Designation Change
	Area of Interest
	Neighborhood Conservation Area Overlay

## Other Land Use Symbols

	Freeway
	Arterial - Primary
	Arterial - Minor
	Collector Street
	Transportation Corridor
	Toe-of-the-Hill Line
	Ridgeline
	Trail
	BART Station (Existing or Planned)
	Transit Station (Existing or Planned)
	Gateway
	Trailhead

## Other Informational Land Use Symbols

	Cemetery
	Fire Station
	Fremont Register Resource
	Park
	School or other FUSD Facility/Site